

OKLAHOMA


# Corporation Commission

P.O. BOX 52000  
OKLAHOMA CITY OKLAHOMA 73152-2000

255 Jim Thorpe Building  
Telephone: (405)521-2302  
FAX: (405)521-3099

---

**OIL & GAS CONSERVATION DIVISION**



---

**Lori Wrotenbery, Director**

**Tuesday, June 03, 2014**

**Multiple Well Transfer Request: 1073/1073I Forms**

**From: Horizon Natural Resources, Inc. #19231-0**

**To: Staghorn Energy, L.L.C. #21780-0**

**All wells on the submitted list were approved with the following exceptions:**

**Lined through wells on the list were not transferred:**

**47 wells were transferred**

Instructions

- A. Please type or print using black ink.
- B. Form must be signed by former operator and new operator.
- C. Outline boundaries of lease and spot well being transferred.
- D. Attach 1002A for well.
- E. Direct questions to Well Records (405) 521-2275.

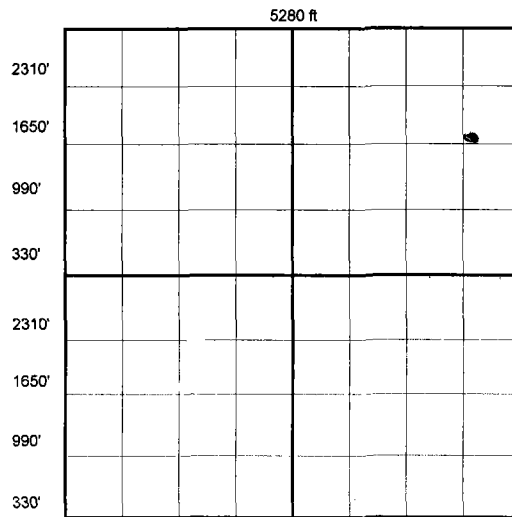
OKLAHOMA CORPORATION COMMISSION

Oil & Gas Conservation Division  
 Post Office Box 52000  
 Oklahoma City, OK 73152-2000

Form 1073  
 Rev. 2009

Transfer of Operator  
 OAC 165:10-1-15

API No		OTC Prod. Unit No.	
Location			
1/4	1/4	1/4	1/4
Ft FSL of Qtr Sec		Ft FWL of Qtr Sec	
Current Well Name/Number		County	
Original Well Name/Number		47 wells	
Unit Name (if applicable)			



Well Class:  OIL  GAS  DRY

Producing formation(s) Cherokee Group, Mississippian, Hunton

The effective date of transfer of this well, for the purposes of Commission records, is the date that the transfer is approved by the Commission.

<b>CURRENT OPERATOR</b>		OCC No. 19231
Name Horizon Natural Resources, Inc		
Address 1343 East 71st Street		
City Tulsa	State OK	Zip 74136-5035
Phone No. 918-494-0790	FAX No./E-mail 918-494-7680	
I verify that I am the legal operator of record with authority to transfer operatorship of this well.		
Signature <i>Dale Rich</i>		
Name & Title (Typed or Printed) Dale Rich, President		
Signed and sworn to before me this 12th day of May, 2014.		
 My commission expires: Feb 29, 2016		

<b>NEW OPERATOR</b>		OCC No. 21780
Name Staghorn Energy, LLC		
Address One West Third Street, Suite 1000		
City Tulsa	State OK	Zip 74103
Phone No. 918-584-2558	FAX No./E-mail 918-584-2598	
I verify that I am the legal operator of record with authority to transfer operatorship of this well.		
Signature <i>Stanley M. Scott</i>		
Name & Title (Typed or Printed) Stanley M. Scott, Vice President		
Signed and sworn to before me this 12th day of May, 2014.		
 My commission expires: Feb 29, 2016		

I verify under oath that I have exercised due diligence in attempting to locate the current operator of record according to OCC records, who has abandoned the above well/lease and cannot be located to obtain signature.

I have attached a copy of the certified recorded assignment of lease.

\* APPROVED COPY AVAILABLE ON OCC WEBSITE. \*

Signed and sworn to before me this \_\_\_\_\_ day of \_\_\_\_\_, 2014.

Signature \_\_\_\_\_

Notary Public \_\_\_\_\_

My commission expires: \_\_\_\_\_

**FOR OCC USE ONLY** JUN 03 2014

Surety Dept.  Approved  Rejected Date \_\_\_\_\_ Well Records Dept.  Approved  Rejected Date **WELL RECORDS**

NOTE: By processing this Form 1073, the Oklahoma Corporation Commission has approved the contents thereof as to form only. Oklahoma Corporation Commission does not warrant that the facts provided by the operator are true. Form is not approved until approved by Well Records.

(19231) HORIZON NATURAL RESOURCES INC

API#	Oper#	Well Name	Well #	Type	Status	Legal Loc	Qtr	Qtr	Qtr	Qtr
X 003-21676	19231	O.Z. SMITH	3	GAS	AC	21-27N-10W				CNW4
X 003-30069	19231	MYRTLE B COLLINS	1		AC	34-24N-09W			NE4	SW4
X 007-22944	19231	RORABAUGH UNIT	3	GAS	AC	20-01N-22ECM				CNE4
X 017-20732	19231	ESTHER C	1	OIL	AC	08-12N-06W				SE4
X 017-20969	19231	BOELTE	#1	GAS	AC	02-12N-06W			CSE4	SW4
X 017-21352	19231	WILLIAMS L	1-A	OIL	AC	34-12N-06W	E2	W2	NE	SW
X 017-21593	19231	MICKIE ANNE	1-12	OIL	AC	12-12N-05W			CSW4	NW4
X 017-21839	19231	SHADID	1-16	OIL	AC	16-13N-05W			CNE4	NW4
X 017-22008	19231	WITTROCK	1-4	GAS	AC	01-14N-08W			CSE4	SE4
X 017-22111	19231	RORY WINDELL	1	OIL	AC	21-14N-06W			SW4	SW4
X 017-22140	19231	ADAMS PARK	7-2	GAS	AC	07-12N-07W	NW4	SE4	NE4	NE4
X 017-22160	19231	M P I	35-1	GAS	AC	35-12N-05W	S2	NW4	NW4	SE4
X 017-22222	19231	EVERY	1	OIL	AC	28-14N-05W	NW4	SE4	SW4	SW4
X 017-22467	19231	MICHAEL ALAN	2	GAS	AC	28-14N-05W		NW4	NE4	SW4
X 043-20434	19231	CHAIN RANCH UT "B"	1	GAS	AC	35-18N-15W				NE4
X 043-22246	19231	VAN METER	1-8	GAS	AC	08-18N-14W		CN2	NW4	NE4
<del>063-21316</del>	<del>19231</del>	<del>JEWEL</del>	<del>1</del>		<del>AC</del>	<del>01-06N-09E</del>		<del>NW4</del>	<del>NW4</del>	<del>SW4</del>
<del>073-21623</del>	<del>19231</del>	<del>LEO STUCKI</del>	<del>2</del>	<del>DRY</del>	<del>AC</del>	<del>36-18N-08W</del>			<del>NE4</del>	<del>SE4</del>
X 073-22453	19231	ROOF	1		AC	06-16N-09W			CSW4	NE4
X 073-23411	19231	AHLEFELD	1	GAS	AC	32-15N-05W	NE4	SW4	NE4	SW4
<del>083-23463</del>	<del>19231</del>	<del>SUE</del>	<del>1A-9</del>		<del>EX</del>	<del>09-15N-04W</del>		<del>CW2</del>	<del>NW4</del>	<del>SE4</del>
X 087-00269	19231	TEXAS-DIAL	1	GAS	AC	02-07N-04W		NW4	SE4	SE4
X 087-20105	19231	MARY JO TURNER	1	GAS	AC	35-08N-04W		SW4	NE4	SW4
X 087-30058	19231	COLE R L	1	OIL	AC	01-07N-04W		S2	NW4	SW4
X 087-35911	19231	WATSON (FRED)	1	GAS	AC	35-08N-04W			CSW4	SE4
X 093-20521	19231	LOVELL	1	GAS	AC	11-20N-13W			SE4	NW4
X 093-20650	19231	SMITH	1	GAS	AC	14-22N-16W				S2
X 093-20795	19231	WILCOX-PARKER	1	OIL	AC	10-20N-13W	SE4	SE4	NW4	NE4
X 093-21052	19231	PAULINE WEAVER	#1	OIL	AC	08-22N-11W			CNW4	NW4
X 093-21070	19231	PAULINE WEAVER	2	OIL	AC	08-22N-11W		NW4	SE4	NW4
X 093-21313	19231	WOODRING	30-1	OIL	AC	30-20N-15W				NE4
X 093-21346	19231	WILLITS	1	GAS	AC	12-20N-14W	N2	N2	S2	NW4
X 093-21390	19231	NIGHTENGALE	1	OIL	AC	12-20N-12W			CNE4	SW4
X 093-21508	19231	NIGHTENGALE	2	GAS	AC	12-20N-12W	S2	S2	NW4	SE4

31

<u>API#</u>	<u>Oper#</u>	<u>Well Name</u>	<u>Well #</u>	<u>Type</u>	<u>Status</u>	<u>Legal Loc</u>	<u>Qtr</u>	<u>Qtr</u>	<u>Qtr</u>	<u>Qtr</u>
X 093-21649	19231	NIGHTINGALE	3	OIL	AC	12-20N-12W				SW4
X 093-22426	19231	LOVELL	#3	OIL	AC	11-20N-13W	SW4	NE4	NW4	NW4
X 093-22637	19231	WOODRING	30-2	OIL	AC	30-20N-15W			CNE4	SE4
X 093-22670	19231	WOODRING	30-3	OIL	AC	30-20N-15W				NW4
X 093-22913	19231	WOODRING	29-1	OIL	AC	29-20N-15W			NW4	NW4
X 093-22926	19231	WOODRING	30-4	OIL	AC	30-20N-15W		SE4	NW4	NW4
X 093-23007	19231	WOODRING	30-5	OIL	AC	30-20N-15W			SW4	SE4
X 093-23080	19231	WOODRING	30-6	OIL	AC	30-20N-15W			SE4	SW4
X 093-23859	19231	LOVELL	4	GAS	AC	11-20N-13W			CN2	SE4
X 093-23929	19231	SMITH	2-14	GAS	AC	14-22N-16W	N2	S2	N2	SE4
X 093-35409	19231	STANDS UNIT	1		AC	32-20N-16W			CSW4	NE4
X 093-35973	19231	UNITED STATES "A"	1	OIL	AC	04-21N-11W		NE4	SW4	SE4
X 107-21842	19231	HARRIS	1		AC	29-10N-10E			NE4	NW4
X 151-20201	19231	STERNBERGER UNIT 2	1	GAS	AC	16-29N-15W		SE4	NW4	SW4
<del>151-20260</del>	<del>19231</del>	<del>WAYNE STERNBERGER</del>	<del>1</del>	<del>GAS</del>	<del>AC</del>	<del>16-29N-15W</del>			<del>CS2</del>	<del>NE4</del>
X 151-20319	19231	HULL	1	GAS	AC	34-27N-16W			CSE4	SE4
X 153-21143	19231	CASEY	2	GAS	AC	16-24N-18W				CE2

16  
 31  
 ---  
 47

# Staghorn

ENERGY, LLC

May 29, 2014

Oklahoma Corporation Commission  
Oil & Gas Conservation Division  
P O Box 52000  
Oklahoma City, OK 73152-2000

Attn: Well Records Department – Mass Transfer

Following information is regarding a mass transfer from Horizon Natural Resources, Inc. (19231) to Staghorn Energy, LLC (21780):


	CURRENT OPERATOR	NEW OPERATOR
COMPANY NAME	HORIZON NATURAL RESOURCES, INC	STAGHORN ENERGY, LLC
OCC OPERATOR NO.	19231	21780
ADDRESS	1343 E 71 <sup>st</sup> Street	One W Third Street Suite 1000
CITY/STATE/ZIP	Tulsa, OK 74136	Tulsa, OK 74103
CONTACT PERSON	Mike Wilson	Larry Tarwater
PHONE - office	(918) 494-0790	(918) 584-2558 ext.2
email	m.wilson@hnrinc.com	ltarwater@staghornres.com

The following documents are also enclosed:

- Mass Transfer Instructions signed by representatives of both companies.
- OCC printout marked as to which wells are NOT being transferred.
- Form 1073 properly signed.

Any questions or further information needed please contact me at (918) 584-2558 ext.2 or email at [ltarwater@staghornres.com](mailto:ltarwater@staghornres.com).

Sincerely,




Larry Tarwater  
Production Mgr


## MULTIPLE/MASS TRANSFER

- CHECK PRINTOUT, WE PREFER YOU USE OUR PRINTOUT. ANY WELLS THAT ARE NOT ON OUR DATA BASE CANNOT BE TRANSFERRED AS A MULTIPLE/MASS. CHECK LIST TO MAKE SURE ALL WELLS ON THE LIST ARE TO BE TRANSFERRED. IF YOU DO YOUR OWN LIST IT NEEDS TO BE IN NUMERICAL ORDER.
- MAKE SURE THAT WELLS SHOWING TM (TERMINATED) INJECTION/DISPOSAL WELL) ARE CHECKED FOR AMENDED 1002A TO SHOW THE CURRENT CLASSIFICATION. IF THERE IS NONE SEND AN ORIGINAL WITH THE TRANSFER. IF THERE IS ONE SEND A COPY.
- ACTIVE INJECTION/DISPOSAL WELLS ARE TO BE MARKED OFF THIS LIST. WE DO NOT TRANSFER THEM IN WELL RECORDS. 2D MEANS THAT THE WELL IS A DISPOSAL AND 2R MEANS THE WELL IS AN INJECTOR.
- **WELLS THAT SHOW ND (NEW DRILL) WILL REQUIRE AN AMENDED ITD (INTENT TO DRILL) TO CHANGE OPERATOR. IF THE WELL HAS A SPUD (STARTED DRILLING) THEN WE WILL TRANSFER IT. YOU WILL NEED TO SEND IN A 1002A (COMPLETION RECORD) WITHIN 30 DAYS OF COMPLETION.**
- **PLEASE JUST DRAW A SINGLE PENCIL LINE THROUGH WELLS NOT TO BE TRANSFERRED.**
- **ANY WELL THAT SHOWS A P/A IS PLUGGED/ABANDONED AND SHOULD BE MARKED OFF. WE DO NOT TRANSFER PLUGGED WELLS.**
- WE WILL ALSO REQUIRE A COVER SHEET WITH A CONTACT PERSON FROM THE CURRENT AND THE NEW OPERATOR.
- THE NEW OPERATOR & CURRENT OPERATOR WILL PLEASE SIGN THEIR RESPECTIVE COPY OF THESE INSTRUCTIONS. PLEASE RETURN COPIES WITH THE PRINTOUT. WITH ATTENTION TO ME ON THE ENVELOPE. PLEASE USE ORIGINAL PRINTOUT THAT I SENT. PLEASE GIVE ME A COVER LETTER FROM BOTH COMPANIES WITH A CONTACT PERSON'S PHONE NUMBER.

HORIZON NATURAL RESOURCES, INC

  
Mike Wilson

STAGHORN ENERGY, LLC

  
Stanley M. Scott