

Instructions

- A. Please type or print using black ink.
- B. Form must be signed by former operator and new operator.
- C. Outline boundaries of lease and spot well being transferred.
- D. Attach 1002A for well.
- E. Questions should be directed to Well Records (405) 521-2275.

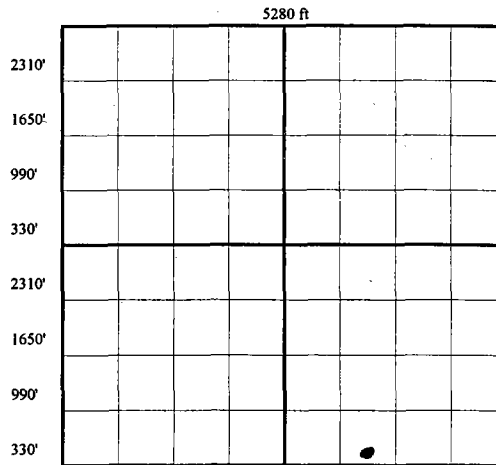
OKLAHOMA CORPORATION COMMISSION

Oil & Gas Conservation Division
 Post Office Box 52000
 Oklahoma City, OK 73152-2000

Form 1073
 Rev. 2001

Transfer of Operator
 OAC 165:10-1-15

API No. 033-03518	OTC Prod. Unit No. 033-21310
Location 1/4 SE 1/4 SW 1/4 SE 1/4	Sec. 28 Twp. 15 Rge. 10W
Ft FSL of Qtr Sec 50'	Ft FWL of Qtr Sec 1000'
County COTTON	
Current Well Name/No. FORD W1	
Original Well Name/No. FORD W1	
Unit Name (if applicable)	



Locate Well On Grid Above

Well Class: Oil Gas Dry Plugged

Producing formation(s) CISCO, PRETTY SAND	OTC No. A 0482
Oil Transporter/Purchaser COMOCO	OTC No.
Gas Measurer	

The effective date of transfer of this well for the purposes of Commission records, is the date the transfer is approved by the Commission.

CURRENT OPERATOR

Name OUT OF BUSINESS	OCC No.
Address	
City	State
Phone No.	FAX No.
I verify that I am the legal operator of record with authority to transfer operatorship of this well.	
Signature	
Name & Title (Typed or Printed)	
Signed and sworn to before me this _____ day of _____	Notary Public
My commission expires:	

NEW OPERATOR

Name R.M. SPEER OPERATING CO.	OCC No. 04565
Address P.O. Box 307	
City WALTERS	State OK
Phone No. 580-591-3931	FAX No.
Being the new operator, as of the effective date and time of transfer accept the facts presented as being true and correct and accept the operational responsibility for the well on the described property.	
Signature Peter D. Tullot	
Name & Title (Typed or Printed) PETER D. TULLOT / PARTNER	
Signed and sworn to before me this <u>10th</u> day of <u>May</u> 2013.	Notary Public
My commission expires: <u>7/14/2015</u>	

I verify under oath that I have exercised due diligence in attempting to locate the current operator of record according to OCC records, who has abandoned the above well/lease and cannot be located in Oklahoma. I have attached a copy of the certified recorded assignment of lease.

NOTARY PUBLIC State of Okla.
LAURA HARDIN
 Comm. # 11006343
 Expires 07-14-2015

NOTARY PUBLIC State of Okla.
LAURA HARDIN
 Comm. # 11006343
 Expires 07-14-2015

Signed and sworn to before me this 10th day of May 2013.

My commission expires: 7/14/2015

Signature: **Laura Hardin**
 Notary Public

AUG 26 2013

FOR OCC USE ONLY

Surety Dept. Approved Rejected Date 8-26-13 Well Records Dept. Approved Rejected Date APPROVED

NOTE: By processing this Form 1073, the Oklahoma Corporation Commission has approved the contents thereof as to form only. Oklahoma Corporation Commission does not warrant that the facts provided by the operator are true. Form is not approved until approved by Well Records.

1002A Submitted - shut in

Assignment Attached.

650

NUM. INDEX VA
RECORDED _____
GRANTOR _____
GRANTEE _____

0-1751

ASSIGNMENT OF OIL AND GAS LEASE

STATE OF OKLAHOMA
COTTON COUNTY
FILED ON

1987 MAR 26 AM 10:24

BOOK 231 PAGE 650-651
LINDA STACK
COTTON COUNTY CLERK

BY J. Anderson DEP.

5-2-10
28-1-10
2-2-10
32-1-10

KNOW ALL MEN BY THESE PRESENTS:

That the undersigned, R.M. Speir, hereinafter called Assignor (whether one or more), for and in consideration of One Dollar (\$1.00), receipt of which is hereby acknowledged, does hereby sell, assign, transfer and set over unto Peter D. Tulloh, hereinafter called Assignee, one-fourth (1/4) of all of my right, title and interest in and to the working interest under oil and gas leases insofar as said leases cover the following described real estate in Cotton County, Oklahoma, to-wit:

Howell Lease

✓ South Half of the Southwest Quarter of Section 5, Township 2 South, Range 10 West, I.M., Cotton County, Oklahoma;

Cora M. Hilton Lease:

✓ Southeast Quarter of Section 6, Township 2 South, Range 10 West, I.M., Cotton County, Oklahoma;

M.J. Brink Lease:

✓ East Half of the Northwest Quarter of Section 5, Township 2 South, Range 10 West, I.M., Cotton County, Oklahoma;

Wm. Wiley Lease:

✓ East Half of the Northeast Quarter of the Northeast Quarter of Section 5, Township 2 South, Range 10 West, I.M., Cotton County, Oklahoma;

Wiley Heirs Lease:

✓ West Half of the Northeast Quarter of the Northeast Quarter of Section 5, Township 2 South, Range 10 West, I.M., Cotton County, Oklahoma;

Ford Lease:

*

✓ Southeast Quarter of Section 28, Township 1 South, Range 10 West, I.M., Cotton County, Oklahoma;

O.H. Chapman Lease:

✓ Southwest Quarter of the Southeast Quarter of Section 32, Township 1 South, Range 10 West, I.M., Cotton County, Oklahoma,


together with the rights incident thereto and the personal property thereon, appurtenant thereto, or used or obtained in connection therewith.

Return to: 101. 000 227 12. 11. 04 23572

And for the same consideration the Assignor covenants with the Assignee, its or his heirs, successors and assigns: That the Assignor is the lawful owner of and has good title to the interest above-assigned in and to said leases, estate, rights and property, free and clear from all liens, encumbrances or adverse claims; That said leases are valid and subsisting leases on said land above-described, and all rentals and royalties due thereunder have been paid and all conditions necessary to keep the same in full force have been duly performed; and that the Assignor will warrant and forever defend the same against all persons whomsoever, lawfully claiming or to claim the same.

The effective date of this assignment is April 1, 1987.

EXECUTED this 24 day of March, 1987,


 R.M. Speir


ACKNOWLEDGMENT

STATE OF Texas)
)
 COUNTY OF Tarrant)

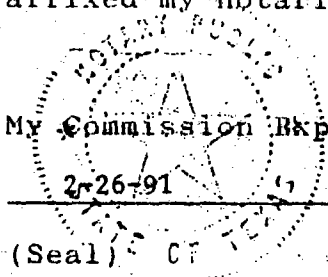
SS:

Before me, the undersigned, a Notary Public, in and for said County and State, on this 24 day of March, 1987, personally appeared R.M. Speir, to me known to be the identical person who executed the within and foregoing instrument, and acknowledged to me that he executed the same as his free and voluntary act and deed for the uses and purposes therein set forth.

IN WITNESS WHEREOF, I hereunto set my official signature and affixed my notarial seal the day and year first above-written.


 Notary Public

My Commission Expires:


 (Seal) CT

SATS WELL SERVICE COMPANY

105 East Missouri - P. O. Box 307
Walters, Oklahoma 73572

Ben:

As per our discussion, if you need
this:

I, Peter D. Tuller, as a partner of
R.M. Spin Operating Co., designate R.M.
Spin Operating Co. to be the operator
of Ford #W1, located in Sec 28, 15, 10W.

Peter D. Tuller