

BEFORE THE CORPORATION COMMISSION OF THE STATE OF OKLAHOMA

APPLICANT: RED FORK (USA))
INVESTMENTS, INC.)
D.B.A. REDFORK) CAUSE CD 201400423-T
ENERGY)
)
RELIEF SOUGHT: HORIZONTAL SPACING)
)
LEGAL DESCRIPTION: SECTION 24, TOWNSHIP 20)
NORTH, RANGE 5 EAST, PAWNEE COUNTY,) ORDER NO. **623938**
OKLAHOMA)

FINDINGS AND ORDER

1. Hearing Date and Place: 8:30 a.m., 18th day of February, 2014 and on March 25, 2014, Eastern Regional Service Office of the Corporation Commission, Tulsa, Oklahoma.

2. Appearances: Michael D. Stack, Attorney appeared for the Applicant.

3. Notice and Jurisdiction: The Commission has jurisdiction of the subject matter herein and of the persons interested therein and has jurisdiction to enter this Order as hereinafter set forth. Notice of the filing of the application herein and of the time, date and place of the hearing thereon was duly and properly given in all respects as required by law and the rules of the Commission. The Administrative Law Judge has examined the notices by publication, the publishers' affidavits of publication thereof and the affidavits of mailing and the Administrative Law Judge conducted a judicial inquiry into the sufficiency of Applicant's search to determine the names and whereabouts of the Respondents who were served by publication and based upon the evidence adduced, the Commission finds that Applicant has exercised due diligence and has conducted a meaningful search of reasonably available sources at hand. The Commission hereby approves the publication service given herein as meeting the statutory requirements, rules of the Commission and minimum standards of state and federal due process, and finds that notice has been given in all respects as required by law and the rules of the Commission.

4. Amendments: The application was amended by dismissing the Misener and Hunton formation.

5. Relief Requested:

[a] Establish by extending Order No. 604510 - 640 acre horizontal drilling and spacing units for the Mississippian and Woodford common sources of supply from Section 23, T20N, R5E to now include Section 24, Township 20 North, Range 5 East, Pawnee County, Oklahoma.

There are currently no producing wells in Section 24 from the above named formations.

There is currently no spacing in Section 24 for the above formations.

The development or the trend of development indicates that the common source of supply defined below underlies **Section 24, Township 20 North, Range 5 East, Pawnee County, Oklahoma**. The drilling and spacing unit requested by Applicant for such common sources of supply should be established, to wit:

COMMON SOURCE OF SUPPLY	DEPTH	CLASSIFICATION	UNIT SIZE (ACRES)	Establish/Extend
Mississippian	3,450'	oil	640	604510
Woodford	3,570'	oil	640	604510

6. Relief Granted: The requested relief is granted. Subject to other provisions of the conservation laws, no more than one well shall hereafter be produced from the common source of supply on any unit established hereby and the well permitted on that unit shall be drilled at the location prescribed below.

7. Form and Shape of Unit(s): The 640-acre horizontal unit established hereby shall be formed as follows: **Section 24, Township 20 North, Range 5 East, Pawnee County, Oklahoma.**

8. Location of Unit Well: The unit well for the 640-acre conventional Mississippian horizontal units established hereby shall be located as follows:

The completion interval of the horizontal well shall be located not less than 660 feet from the boundary of the 640-acre well unit and no closer than 600 feet from any other oil or gas well completed in the same common source of supply.

The unit well for the 640-acre non-conventional Woodford horizontal unit established hereby shall be located as follows:

The completion interval of the horizontal well shall be located not less than 330 feet from the boundary of the 640-acre well unit and no closer than 600 feet from any other oil or gas well completed in the same common source of supply.

9. Map Attached: Attached to this order is a plat indicating the information required by statute.

10. Allowable: The horizontal oil well allowable shall be established pursuant to the Commission Rule 165: 10-3-28(h) or subsequent rules established by the Corporation Commission.

11. Conclusion: The relief requested is necessary to prevent or to assist in preventing the various types of waste of oil or gas prohibited by statute, or any of said wastes, and to protect or assist in protecting the correlative rights of interested parties. Such requested relief, as set forth above, should be granted and IT IS SO ORDERED.

CORPORATION COMMISSION OF OKLAHOMA

Bob Anthony
BOB ANTHONY, CHAIRMAN

Patrice Douglas
PATRICE DOUGLAS, VICE CHAIRMAN

Dana L. Murphy
DANA L MURPHY, COMMISSIONER

DONE AND PERFORMED THIS 15 DAY OF APRIL, 2014

ATTEST:

Peggy Mitchell
PEGGY MITCHELL, SECRETARY OF THE COMMISSION

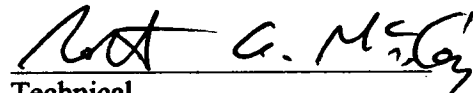
REPORT OF THE ADMINISTRATIVE LAW JUDGE

The foregoing findings and order are the report and recommendations of the Administrative Law Judge.

APPROVED:


KATHY MCKEOWN
Administrative Law Judge

4/4/14
Date


Technical

4/10/14
Date

This Order was approved for content and form.

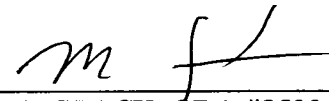
BY: 
MICHAEL D. STACK, OBA #8530
ELIZABETH ANNE GEORGE, OBA #11641
943 East Britton Road
Oklahoma City, Oklahoma 73114
Bus (405) 286-1717 Fax (405) 286-2122
Attorney for Applicant

EXHIBIT "A-1"

Mississippian common source of supply

640 ACRE HORIZONTAL UNIT

Section 24, Township 20 North, Range 5 East, Pawnee County, Oklahoma

WELL PATTERN: The completion interval of the horizontal well shall be located not less than 660 feet from the boundary of the 640-acre well unit and no closer than 600 feet from any other oil or gas well completed in the same common source of supply.

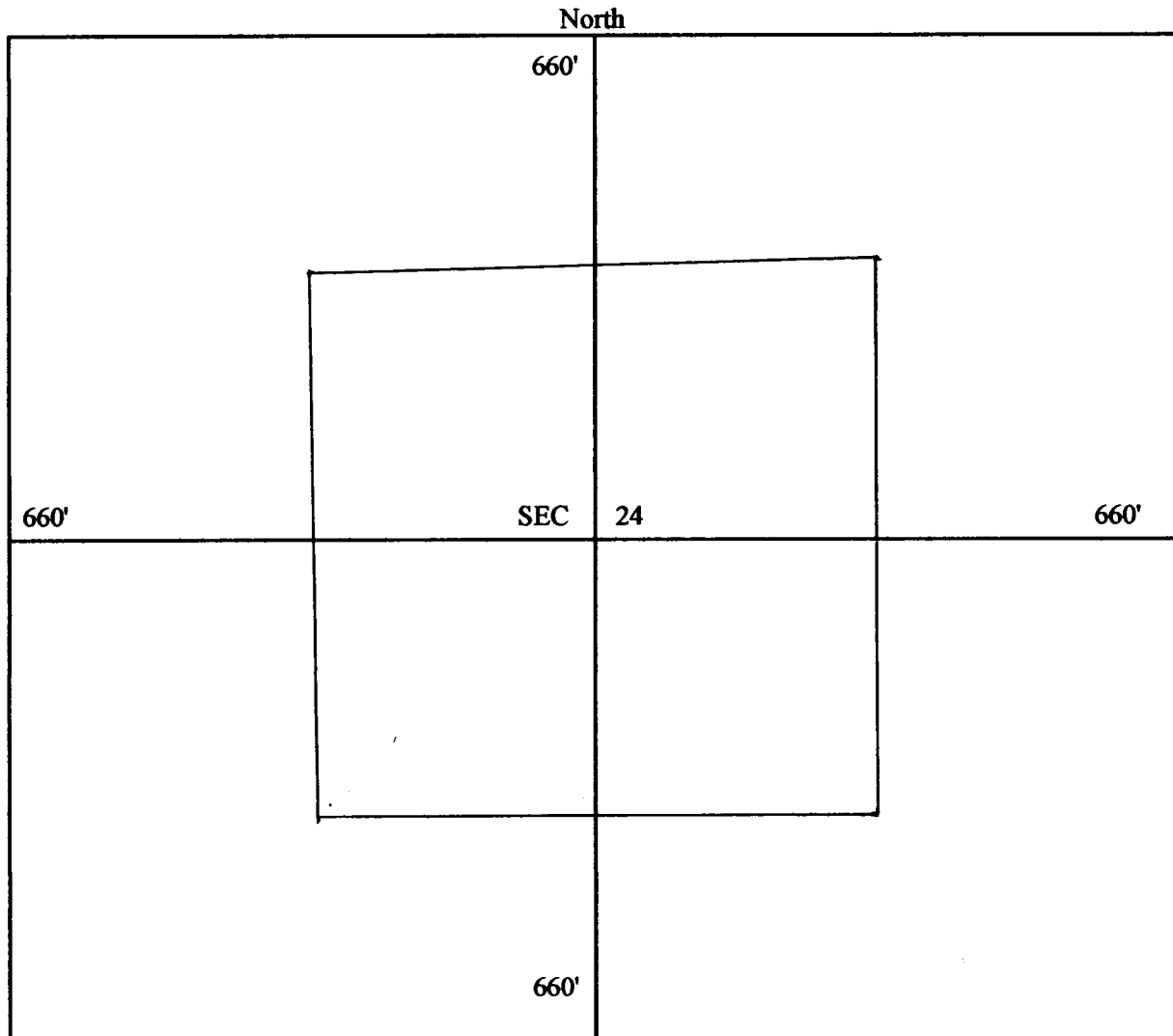


EXHIBIT "A-2"

Woodford common source of supply

640 ACRE HORIZONTAL UNIT

Section 24, Township 20 North, Range 5 East, Pawnee County, Oklahoma

WELL PATTERN: The completion interval of the horizontal well shall be located not less than 330 feet from the boundary of the 640-acre well unit and no closer than 600 feet from any other oil or gas well completed in the same common source of supply.

